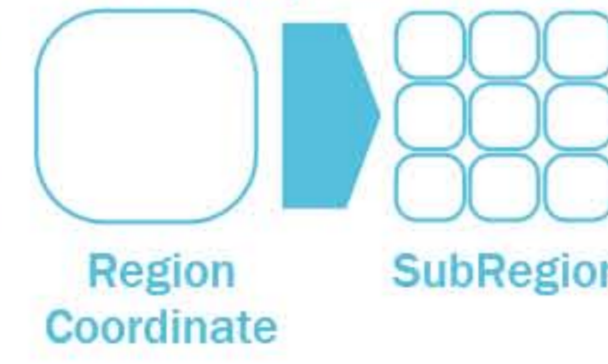


Anderson Sandboxigons Template



Area Title

- Region
- SubRegion

Scaled Map Coordinates



Adjacent Maps Coordinates

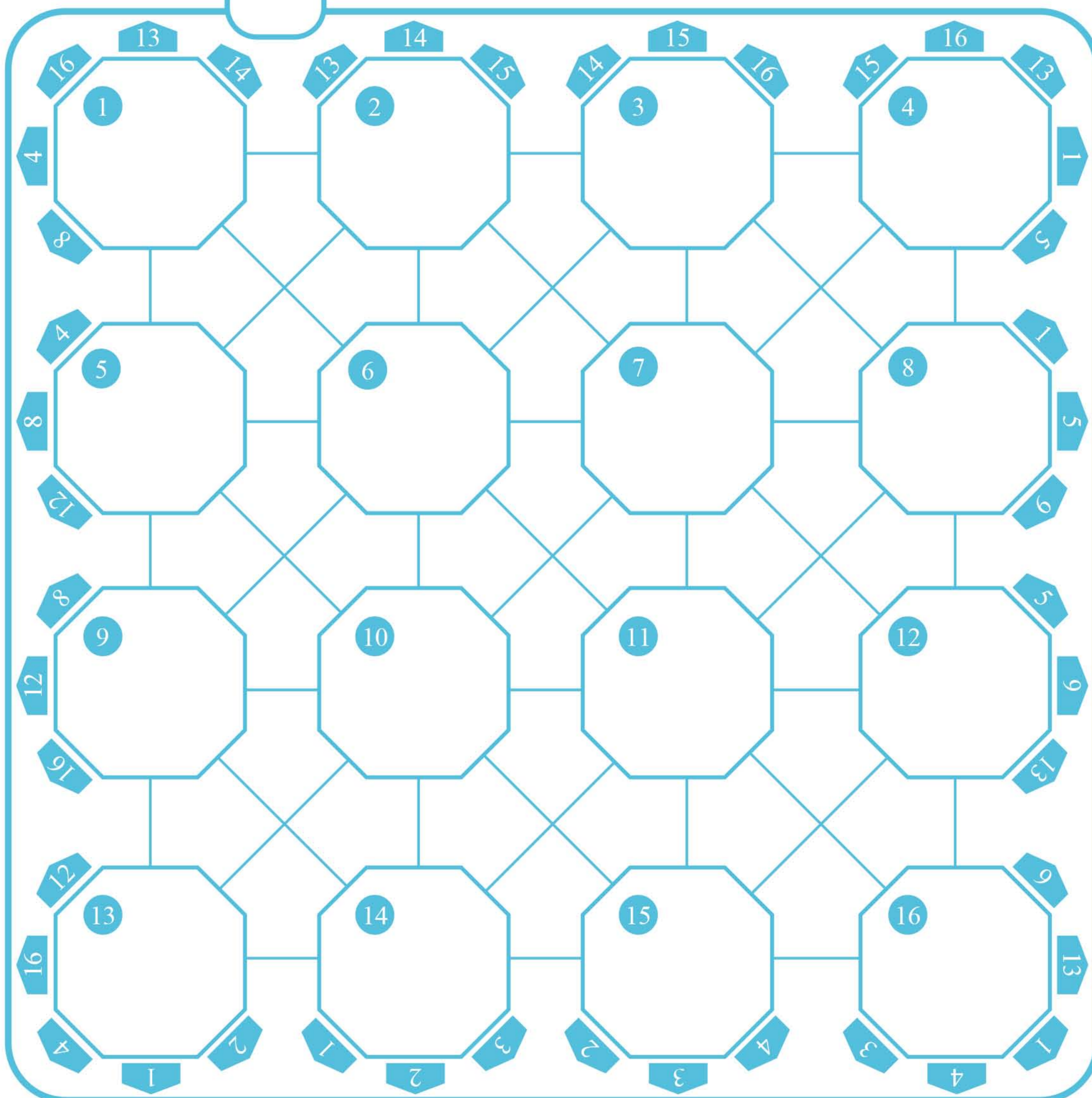


Direction Randomizer

Link Types

- Trail Lake or Sea
- Road Other
- River
- Flight
- Tunnel

Current Coordinates



The numbers on the faces of the octagons represent the numbered square on an adjacent map. So if one travels north from square 1 they enter square 13 of the next map.

Notes